TOWN OF NAHANT
WETLAND PROTECTION BYLAW
RESOURCE AREA DELINEATION

DISCLAIMER: MASSGIS The 2005 MassDEP Wetlands layers provide a medium-scale representation of the wetland areas of the state and are for planning purposes only. The wetlands boundaries shown on this map have been determined by photographic interpretation. They do not represent, and should not be used as, wetlands delineations under the Massachusetts Wetlands Protection Act (M.G.L. c. 131 §40) and its regulations. Wetlands boundary determination for other purposes, such as the Wetlands Protection Act MA Act M.G.L. c. 131 or local bylaws must use the relevant procedures and criteria.

ENTERING EST. 1630 NAHANT MASS.

Legend

- Town Wetland By-Law Regulated Areas
- State Wetland/Water Resource Buffer Zone
- State Wetland/Water Resource Area
- Dwellings
- Right of Way
- Property Lines
- River/Stream
- Town Boundary

1 inch = 400 feet

July 2018

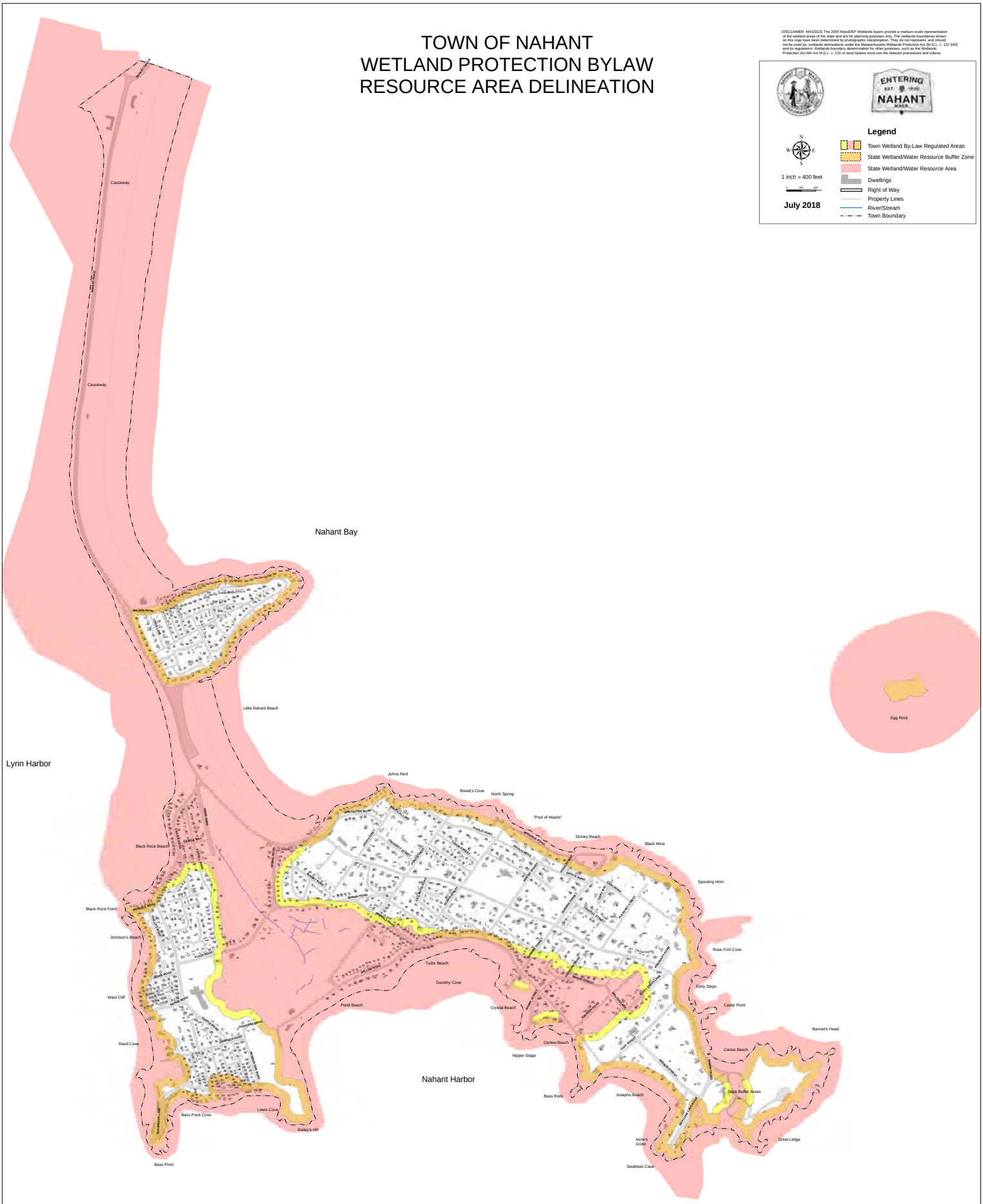

COUGHLIN ENVIRONMENTAL SERVICES, LLC

TOWN OF NAHANT
WETLAND PROTECTION BYLAW
RESOURCE AREA DELINEATION

DISCLAIMER: MASSGIS The 2005 MassDEP Wetlands layers provide a medium-scale representation of the wetland areas of the state and are for planning purposes only. The wetlands boundaries shown on this map have been determined by photographic interpretation. They do not represent, and should not be used as, wetlands delineations under the Massachusetts Wetlands Protection Act (M.G.L. c. 131 §40) and its regulations. Wetlands boundary determination for other purposes, such as the Wetlands Protection Act M A Act M.G.L. c. 131 or local bylaws must use the relevant procedures and criteria.

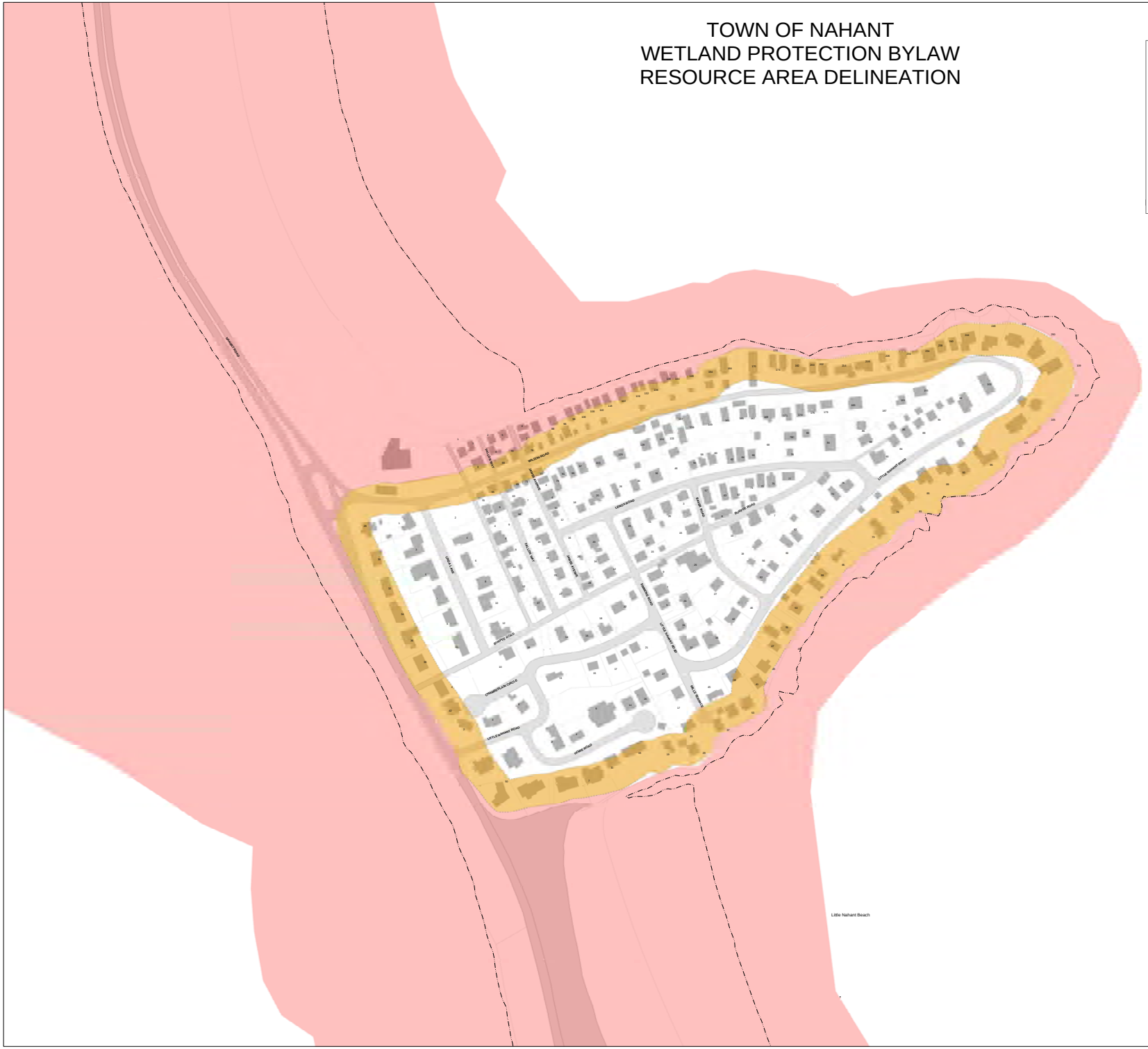

COUGHLIN ENVIRONMENTAL SERVICES, LLC

TOWN OF NAHANT
WETLAND PROTECTION BYLAW
RESOURCE AREA DELINEATION

DISCLAIMER: MASSGIS The 2005 MassDEP Wetlands layers provide a medium-scale representation of the wetland areas of the state and are for planning purposes only. The wetlands boundaries shown on this map have been determined by photographic interpretation. They do not represent, and should not be used as, wetlands delineations under the Massachusetts Wetlands Protection Act (M.G.L. c. 131 §40) and its regulations. Wetlands boundary determination for other purposes, such as the Wetlands Protection Act MA Act M.G.L. c. 131 or local bylaws must use the relevant procedures and criteria.

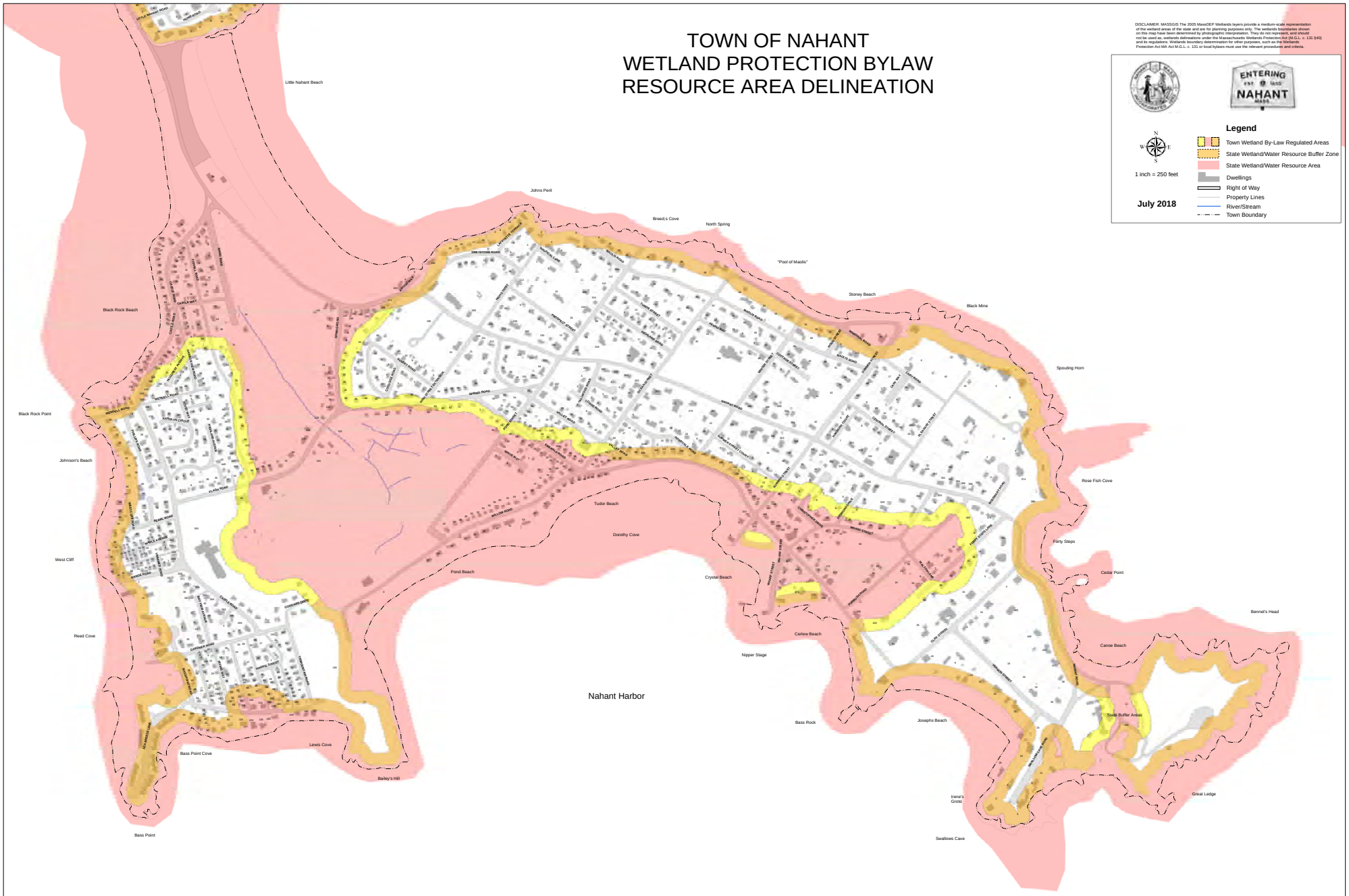

COUGHLIN ENVIRONMENTAL SERVICES, LLC